

MONA OFFSHORE WIND PROJECT

Crown Land Plan (Onshore)

Deadline: 6

Application Reference: EN010137

Document Reference: B6 F03

Document Number: MOCNS-J3303-DMC-10002

20 December 2024

F03



Image of an offshore wind farm

Document status

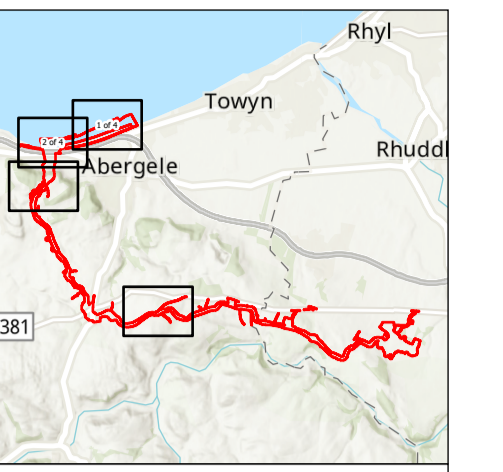
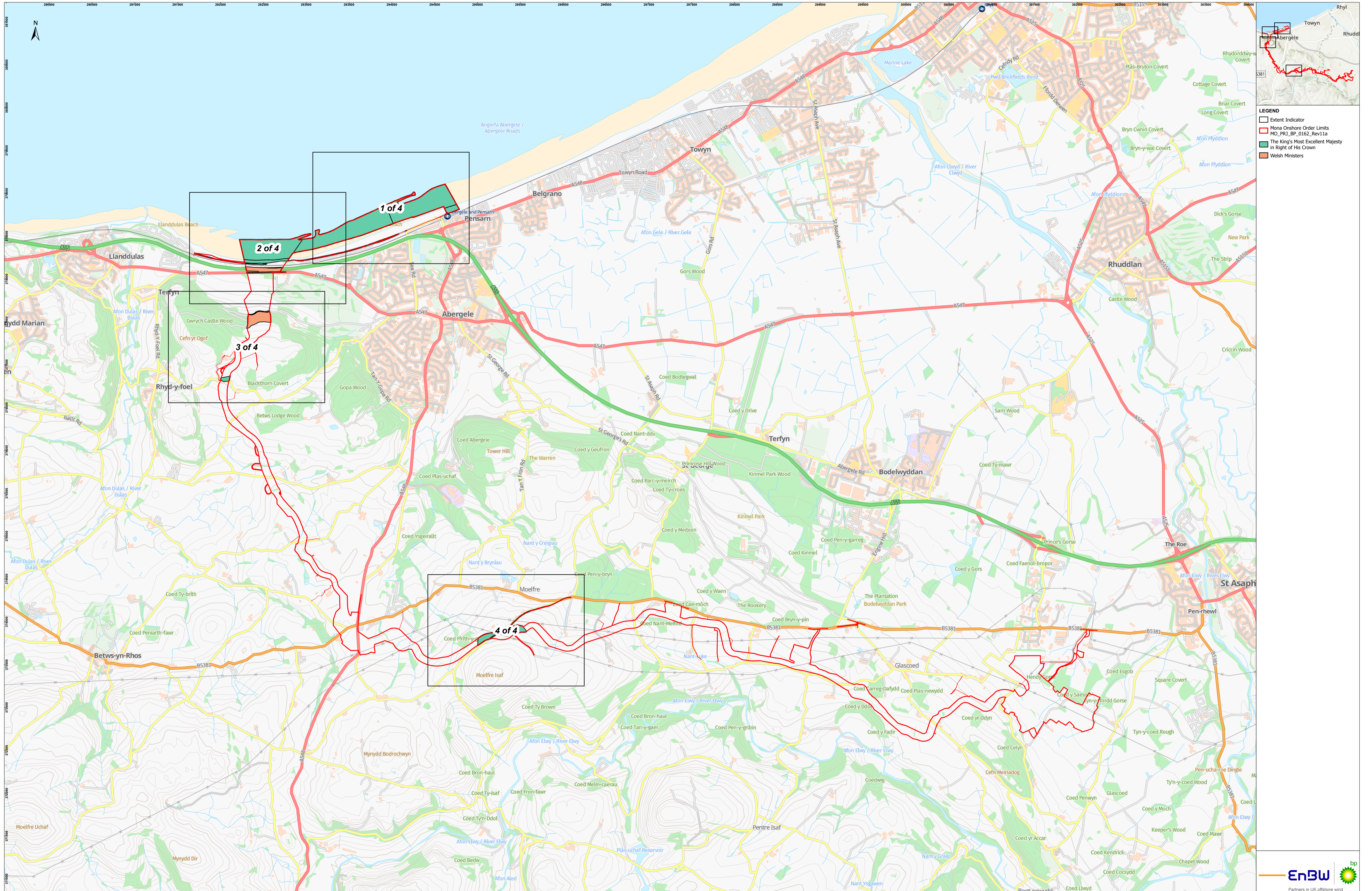
Version	Purpose of document	Authored by	Reviewed by	Approved by	Review date
F01	Application	Dalcour Maclaren	Mona Offshore Wind Ltd.	Mona Offshore Wind Ltd.	Feb 2024
F02	Update from S51 advice	Dalcour Maclaren	Mona Offshore Wind Ltd.	Mona Offshore Wind Ltd.	April 2024
F03	Submission at D6	Dalcour Maclaren	Mona Offshore Wind Ltd.	Mona Offshore Wind Ltd.	20 Dec 2024

Prepared by:

Dalcour Maclaren

Prepared for:

Mona Offshore Wind Ltd.

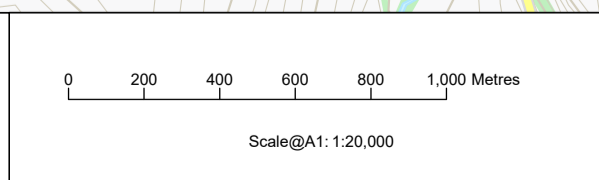


LEGEND

- Extent Indicator
- Mona Onshore Order Limits
- MO_PR1_BP_0162_Rev11a
- The King's Most Excellent Majesty in Right of His Crown
- Welsh Ministers

Project Name:
MONA OFFSHORE WIND PROJECT

Drawing Title:
SPECIAL CATEGORY LAND PLAN - ONSHORE INDEX SHEET



Geodetic Information:
Datum: OSGB 1936
Projection: British National Grid

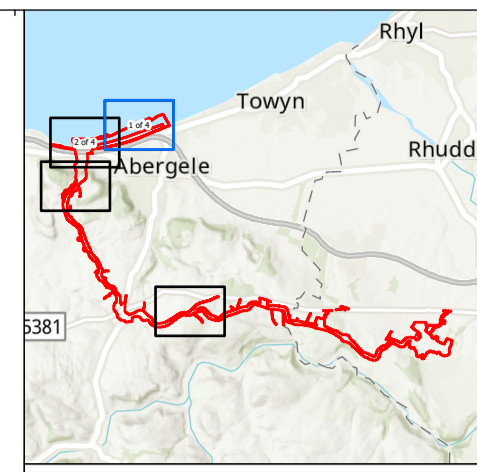
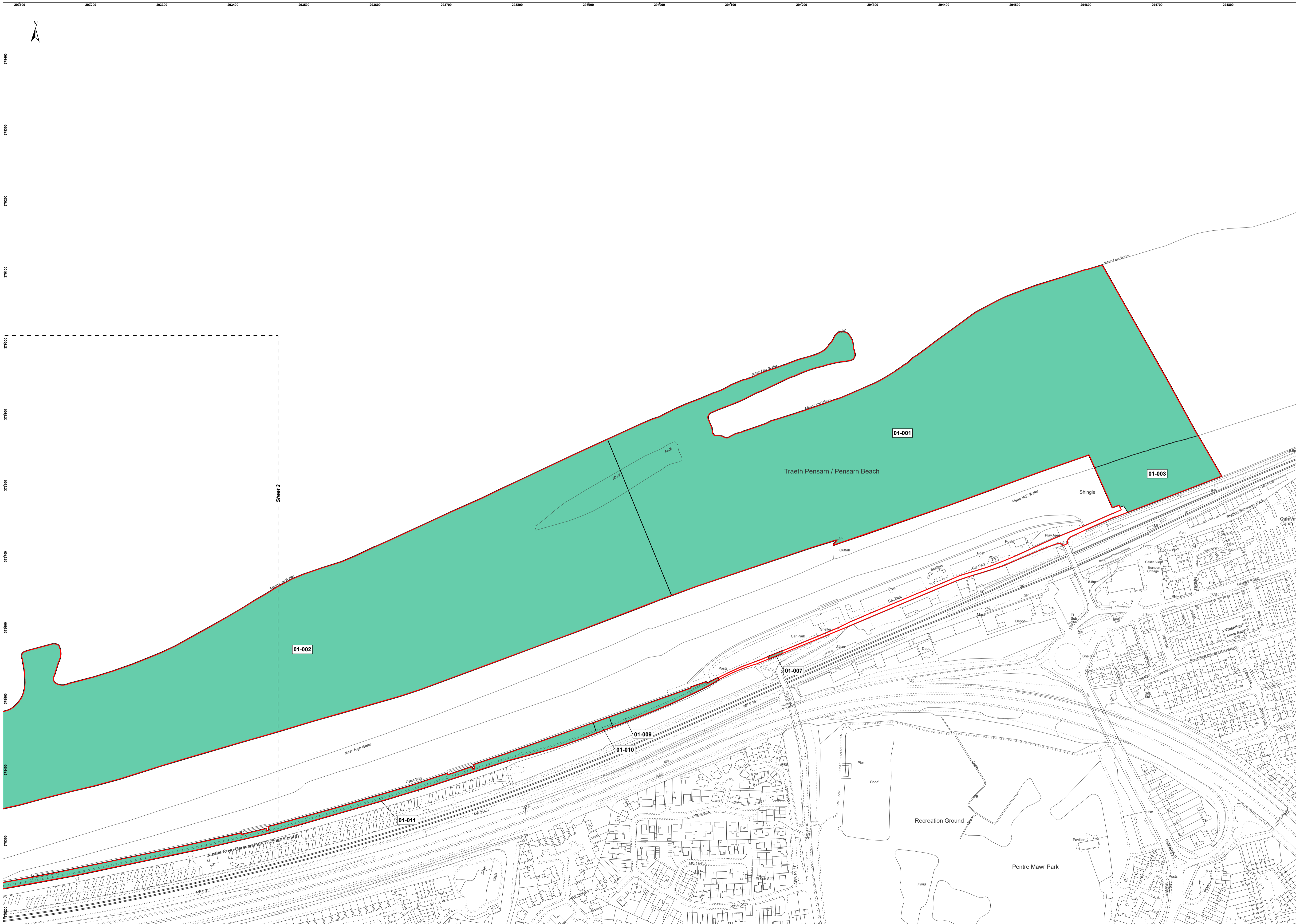
APFP Ref: 522(n)
Doc Ref: B6

Service Layer Credits: Esri, Intermap, NASA, NGA, USGS, Esri UK, Esri, TomTom, Garmin, FourSquare, MET/NASA, USGS
Contains OS data © Crown Copyright and database right 2022
Contains data from OS Zoomstack

VER	DATE	DETAILS	BY	CHECK
01	28/03/2024	Initial Issue	AL	IM
02	16/12/2024	Change Request	AL	IM

Drawing Number:
DM_22000496_CLP_1.0

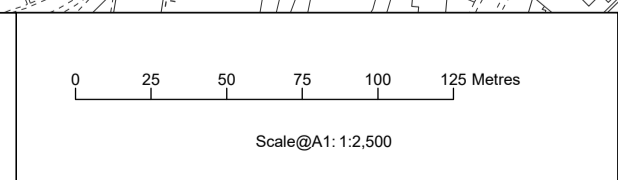




LEGEND
 ■ Mona Onshore Order Limits
 MO_PRJ_BP_0162_Rev11a
 ■ The King's Most Excellent Majesty
 in Right of His Crown
 01-001; 01-002; 01-003; 01-007;
 01-009; 01-010; 01-011; 01-011

Project Name:
 MONA OFFSHORE WIND PROJECT

Drawing Title:
 SPECIAL CATEGORY LAND PLAN - ONSHORE
 SHEET NUMBER: 1



Geodetic Information:
 Datum: OSGB 1936
 Projection: British National Grid

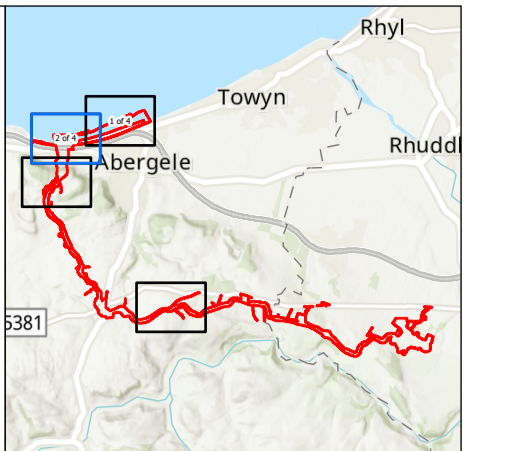
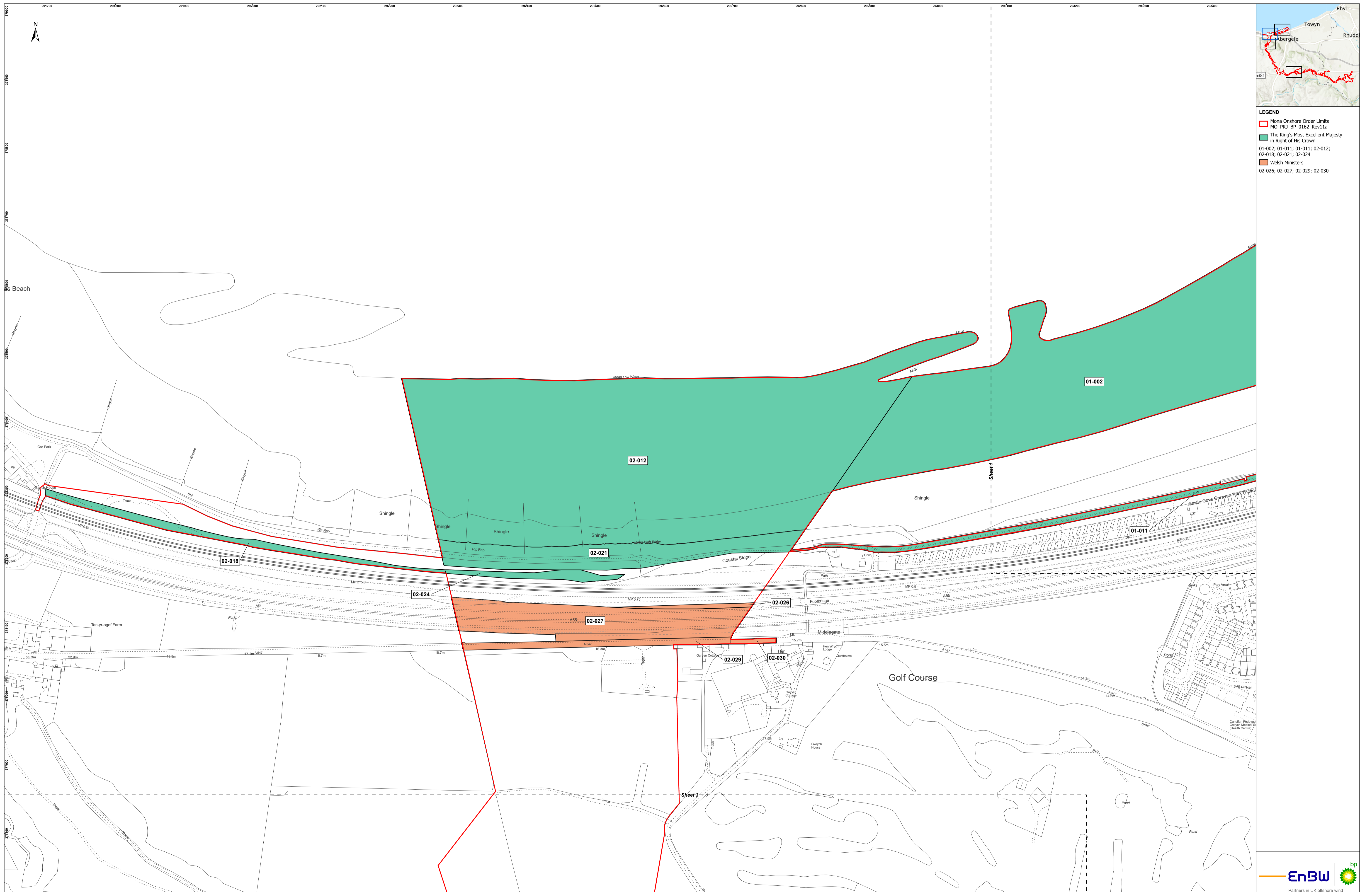
APFP Ref: 5(2)(n)
 Doc Ref: B6

Service Layer Credits: Esri, Intermap, NASA, NGA, USGS, Esri UK, Esri, TomTom, Garmin, FourSquare, METANASA, USGS
 Based Upon The Ordnance Survey Map With The Sanction Of The Controller Of HM Stationary Office. Crown Copyright Reserved. © OS Licence No. 100042124

VER	DATE	DETAILS	BY	CHECK
01	28/03/2024	Initial Issue	AL	IM
02	16/12/2024	Change Request	AL	IM

Drawing Number:
 DM_22000496_CLP_1.1

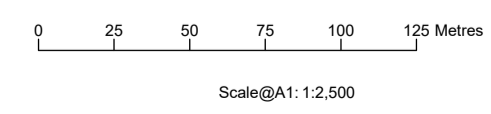




- LEGEND**
- Mona Onshore Order Limits
MO_PRJ_BP_0162_Rev11a
 - The King's Most Excellent Majesty
in Right of His Crown
01-002; 01-011; 01-011; 02-012;
02-018; 02-021; 02-024
 - Welsh Ministers
02-026; 02-027; 02-029; 02-030

Project Name:
MONA OFFSHORE WIND PROJECT

Drawing Title:
SPECIAL CATEGORY LAND PLAN - ONSHORE
SHEET NUMBER: 2



Geodetic Information:
Datum: OSGB 1936
Projection: British National Grid

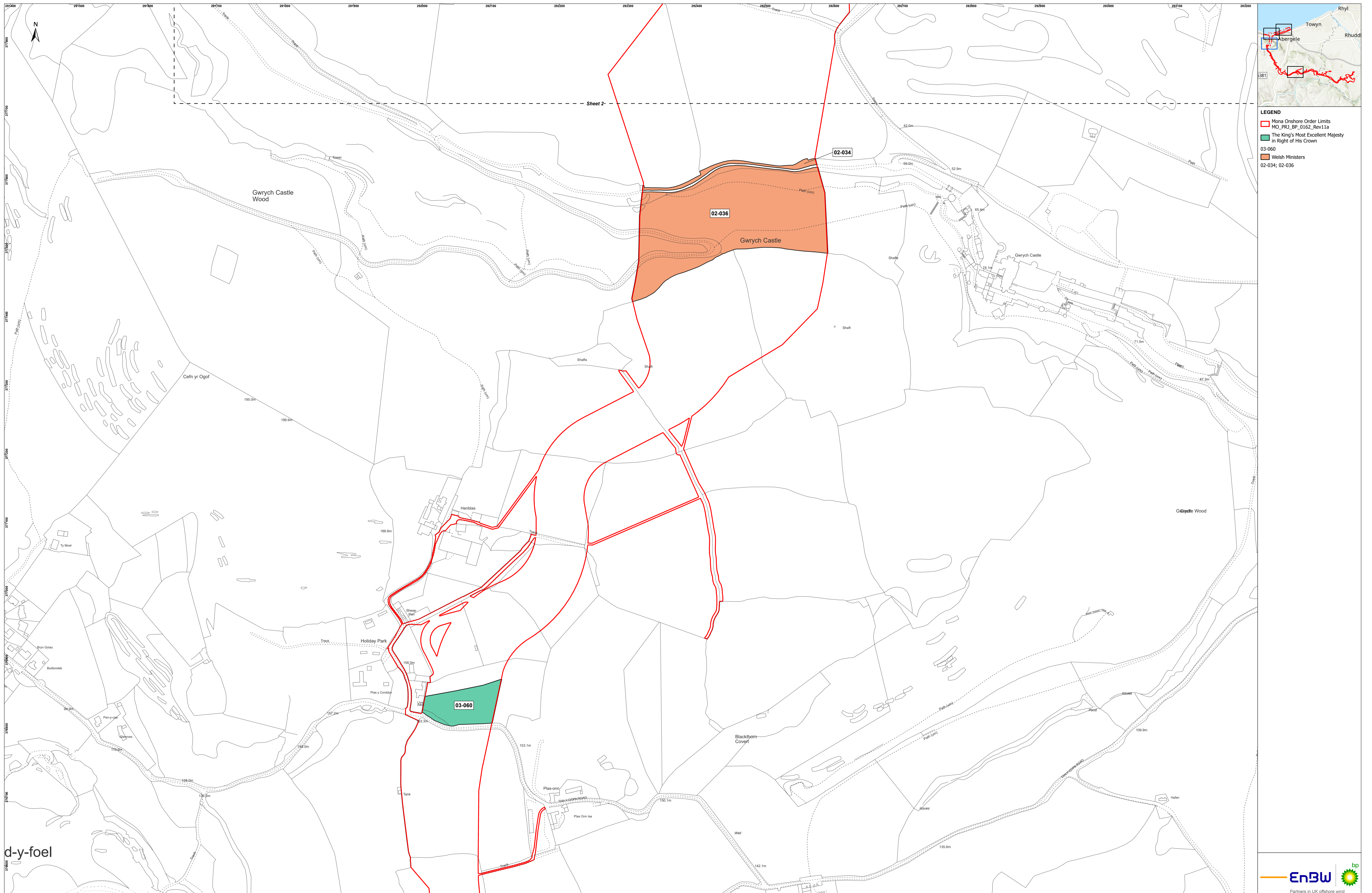
APFP Ref: 52(n)
Doc Ref: B6

Service Layer Credits: Esri, Intermap, NASA, NGA, USGS, Esri UK, Esri, TomTom, Garmin, FourSquare, METI/NASA, USGS
Based Upon The Ordnance Survey Map With The Sanction Of The Controller Of HM Stationary Office. Crown Copyright Reserved. © OS Licence No. 100042124

VER	DATE	DETAILS	BY	CHECK
01	28/03/2024	Initial Issue	AL	IM
02	16/12/2024	Change Request	AL	IM

Drawing Number:
DM_22000496_CLP_1.2





Project Name:
MONA OFFSHORE WIND PROJECT

Drawing Title:
SPECIAL CATEGORY LAND PLAN - ONSHORE
SHEET NUMBER: 3



Geodetic Information:
Datum: OSGB 1936
Projection: British National Grid

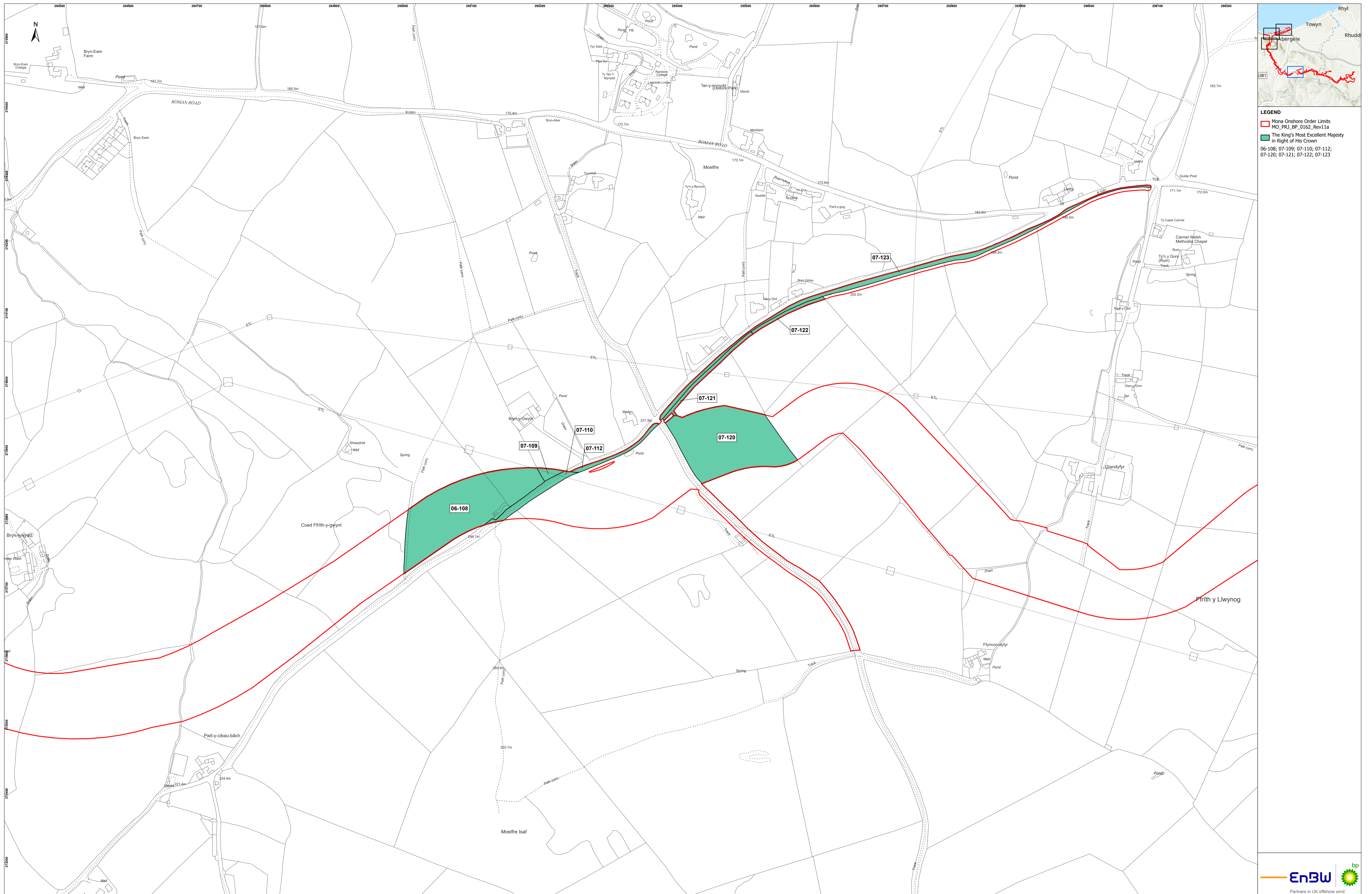
APFP Ref: 52(6)
Doc Ref: B6

Service Layer Credits: Esri, Intermap, NASA, NGA, USGS, Esri UK, Esri, TomTom, Garmin, FourSquare, METI/NASA, USGS
Based Upon The Ordnance Survey Map With The Sanction Of The Controller Of HM Stationery Office. Crown Copyright Reserved. © OS Licence No. 100042124

VER	DATE	DETAILS	BY	CHECK
01	28/03/2024	Initial Issue	AL	IM
02	16/12/2024	Change Request	AL	IM

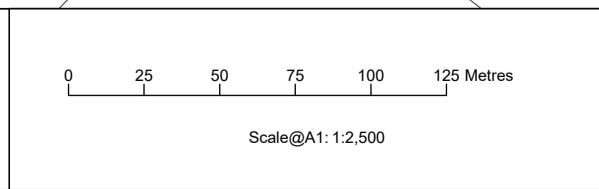


Drawing Number:
DM_22000496_CLP_1.3



Project Name:
MONA OFFSHORE WIND PROJECT

Drawing Title:
SPECIAL CATEGORY LAND PLAN - ONSHORE
SHEET NUMBER: 4



Geodetic Information:
Datum: OSGB 1936
Projection: British National Grid

APFP Ref: 52(n)
Doc Ref: B6

Service Layer Credits: Esri, Intermap, NASA, NGA, USGS, Esri UK, Esri, TomTom, Garmin, FourSquare, METI/NASA, USGS
Based Upon The Ordnance Survey Map With The Sanction Of The Controller Of HM Stationery Office. Crown Copyright Reserved. © OS Licence No. 100042124

VER	DATE	DETAILS	BY	CHECK
01	28/03/2024	Initial Issue	AL	IM
02	16/12/2024	Change Request	AL	IM

Drawing Number:
DM_22000496_CLP_1.4

